



























Honey Do 36 Algonquin Short

Dist	Type	Note	Next
0.0		Start of route	0.1
0.1		L onto Huntington Blvd	0.7
0.8		R onto E Mundhank Rd	2.3
3.1		R onto Revere Dr	1.1
4.3		L onto W Penny Rd	3.3
7.6		R on Bateman	3.7
11.2		R on County Line Rd	0.2
11.5		L on Meadow Hill	1.0
12.5		L onto Spring Creek	2.0
14.5		R onto Haegers Bend Rd	1.1
15.5		L onto Algonquin Rd/N River Rd	2.1

15.5 miles. +486/-529 feet

Dist	Type	Note	Next
31.6		Ramp on R to Dundee Rd	0.4
32.0		L onto S Ela Rd	2.1
34.1		R onto W Freeman Rd	1.7
35.7		L onto Huntington Blvd	0.3
36.0		L into Parking Lot	0.1
36.1		End of route	0.0

4.5 miles. +165/-190 feet

Dist	Type	Note	Next
17.6		R onto E Algonquin Rd, Use sidewalk to cross bridge.	0.1
17.7		L onto S Harrison St Rest stop in park - bathrooms and water.	0.1
17.8		R onto Algonquin Rd - Use sidewalk on north side of Algonquin.	0.1
17.9		L onto N River Rd	2.5
20.4		Continue onto Algonquin Rd	1.2
21.6		R on Plum Tree	2.0
23.6		Bear R onto W Cuba Rd	0.7
24.3		L onto Cuba Rd	4.5
28.7		R onto Ela Rd	2.8
31.6		L onto US-14 E	0.0

16.1 miles. +590/-459 feet