

































## Social Ride to Libertyville via Old School

Dist	Type	Note	Next
0.0		Start of route	0.0
0.0		R onto Old Checker Road	0.4
0.4		R onto Checker Drive	0.9
1.3		Continue across interesction onto Deerfield Road	3.5
4.8		Sharp R onto Thornmeadow Road	0.3
5.1		Keep L onto Orange Brace Road	0.6
5.7		L onto Portwine Road	0.7
6.4		L onto Riverwoods Road	3.5
9.9		Straight across the roundabout	2.0
11.9		R onto North Bradley Road	1.0
12.9		L onto Old School Road	1.0








12.9 miles. +227/-219 feet

Dist	Type	Note	Next
23.1		Sharp L onto South Lake Street, US 45	0.1
23.2		Sharp R onto Diamond Lake Road	3.0
26.1		Sharp R onto Gilmer Road	0.1
26.3		L onto Farmwood Drive	0.5
26.8		L onto North Krueger Road	0.2
27.0		R onto Eleanor Drive	0.5
27.5		L onto Pamela Court	0.3
27.7		L onto Patrica Drive	0.2
27.9		L onto Old McHenry Road	2.7
30.6		L onto Freemont Way	0.2
30.8		L at the next street.	0.3

8.9 miles. +191/-218 feet

Dist	Type	Note	Next
13.9		R onto North Saint Marys Road	1.8
15.7		R onto West Oak Spring Road	1.2
16.9		Sharp L at the end of the street	0.2
17.2		R onto East Church Street	0.4
17.6		L onto Brainerd Avenue	0.3
17.9		Cross street and continue on Garfield Avenue	1.5
19.4		Continue onto L sidewalk then onto narrow bike path.	0.1
19.5		R	0.3
19.8		R onto East Greggs Parkway	2.1
21.9		Continue across onto Allanson Road	1.2

9.0 miles. +210/-141 feet

Dist	Type	Note	Next
31.1		L onto Belmar Lane	0.5
31.6		L onto Ridgefield Lane	0.1
31.7		R onto Checker Drive	0.9
32.5		L onto Old Checker Road	0.4
32.9		L	0.0
32.9		L	0.0
32.9		End of route	0.0

2.1 miles. +27/-57 feet