

Ravinia 49

Dist	Type	Note	Next
0.0		Start of route	0.0
0.0		L onto Archer Road	0.1
0.1		L onto North Old McHenry Road	0.4
0.5		L onto Fremont Way	0.2
0.7		L onto Fremont Way	0.2
0.8		R onto Arlington Heights Road	0.1
0.9		L onto Alden Lane	0.1
1.0		R onto Belmar Lane	0.2
1.2		R onto Indian Spring Lane	0.1
1.3		L onto Ridgefield Lane	0.2
1.5		R onto Checker Drive	3.6

1.5 miles. +27/-57 feet

Dist	Type	Note	Next
5.1		Sharp R onto Thornmeadow Road	0.3
5.4		Keep L onto Orange Brace Road	0.6
6.0		L onto Portwine Road	0.7
6.7		L onto Riverwoods Road	1.3
7.9		R onto Duffy Lane	2.1
10.0		Slight L onto Wilmot Road	0.3
10.3		L onto Telegraph Road	2.1
12.4		R onto West Everett Road	0.5
12.8		Slight R onto West Old Elm Road	0.9
13.7		Sharp L onto South Ridge Road	1.1
14.8		R onto West Westleigh Road	1.2




13.3 miles. +202/-164 feet

Dist	Type	Note	Next
16.0		L onto Green Bay Road	3.4
19.4		R onto North Shore Bike Path	0.1
19.6		Continue onto North Shore Bike Path	0.3
19.8		L onto North Shore Bike Path	0.0
19.8		Slight R onto Robert McClory Bike Path	4.5
24.3		R onto Robert McClory Bike Path	0.0
24.3		L onto Simonds Way	0.2
24.6		L onto Leonard Wood	0.4
24.9		Keep R onto Leonard Wood	0.8
25.7		At roundabout, take exit 2 onto Patten Road	0.5
26.2		L onto Walker Avenue	0.4












11.4 miles. +159/-206 feet

Dist	Type	Note	Next
26.6		L onto Edgecliff Drive	0.1
26.7		R onto Sheridan Road	0.9
27.6		Sharp R onto Sheridan Road	0.1
27.7		R onto Central Avenue	0.0
27.7		L onto St Johns Avenue	1.2
28.9		L onto Cedar Avenue	0.5
29.5		Continue onto Sheridan Road	1.0
30.4		Continue onto Lincolnwood Road	0.4
30.8		Slight L onto St Johns Avenue	0.1
30.9		R onto Lake Cook Road	0.0
31.0		Sharp L onto Green Bay Trail	0.0












4.7 miles. +134/-116 feet

Dist	Type	Note	Next
31.0		Sharp R onto North Branch Blue Paved (North) Trail	0.3
31.3		R onto Green Bay Road	0.0
31.3		L onto Lake Cook Road	1.3
32.6		R then L to get onto bike trail	0.0
32.6		Sharp L	0.0
32.6		R	0.0
32.6		R onto Skokie Valley Bikeway	5.1
37.7		L onto East Old Elm Road	0.1
37.8		R onto Fairview Avenue Everett Road	1.1
38.9		R onto Everett Road	1.3
40.2		R onto Conway Farms Drive	0.0





9.2 miles. +121/-113 feet

Dist	Type	Note	Next
43.9		Continue on US 45	0.1
44.0		R	0.0
44.0		L onto bike path	0.1
44.1		L	0.1
44.2		L	0.0
44.2		L onto East Port Clinton Road	0.8
45.1		L onto North Prairie Road	0.6
45.7		R onto West Half Day Road, IL 22	0.1
45.8		L onto Prairie Road	0.4
46.1		R onto Brandywyn Lane	1.2
47.3		R onto Aptakisic Road	0.8

3.5 miles. +80/-54 feet

Dist	Type	Note	Next
40.2		L onto Everett Road Bike Path	0.7
40.9		L	0.8
41.7		R onto Brampton Lane	0.5
42.2		R onto Hamilton	0.1
42.3		Continue on Hamilton Court	0.7
42.9		L	0.0
42.9		R	0.0
43.0		R onto Buffalo Grove-Lincolnshire Bike Path	0.5
43.4		R onto Des Plaines River Trail	0.0
43.5		L onto Half Day Road Bike Path	0.3
43.8		Keep L onto US 45	0.1

3.6 miles. +53/-83 feet

Dist	Type	Note	Next
48.2		L	0.6
48.8		L	0.1
48.8		Sharp R	0.0
48.9		End of route	0.0

1.5 miles. +28/-8 feet