




















St Pat's 21 Mile Loop

Dist	Type	Note	Next
0.0		Start of route	0.1
0.1		L onto Main St	1.3
1.4		Continue onto N Callahan Rd	2.0
3.4		L onto N Gilmer Rd	0.2
3.6		R onto S Fish Lake Rd	3.0
6.6		R onto W Nippersink Rd	1.7
8.3		R onto N Fairfield Rd	3.1
11.4		Slight L onto W Chardon Rd	1.5
12.9		R onto IL-60 E	0.6
13.5		R onto N Fremont Center Rd	0.2
13.8		R onto W Erhart Rd	1.6

13.8 miles. +403/-373 feet

Dist	Type	Note	Next
15.3		Sharp R onto N Gilmer Rd	0.8
16.1		R on Fairfield Ramp	0.1
16.2		R onto N Fairfield Rd	1.1
17.3		R onto Gossell Rd	1.8
19.0		L onto N Garland Rd	2.2
21.2		L onto Main St	0.1
21.3		R into High School parking lot	0.1
21.4		End of route	0.0

7.7 miles. +203/-229 feet