






















Stampede 35

Dist	Type	Note	Next
0.0		Start of route	0.0
0.0		R onto Old McHenry Road	0.6
0.6		L onto Cuba Rd	2.7
3.3		L onto Quentin Rd	0.3
3.7		R onto Cuba Rd	6.7
10.4		R to stay on Cuba Rd	0.7
11.1		L onto Plum Tree Rd	2.0
13.1		L onto Algonquin Rd	1.7
14.7		L onto Haegers Bend Rd	1.1
15.8		L onto Spring Creek Rd	3.0
18.7		R onto Ridge Rd	0.2

18.7 miles. +896/-823 feet

Dist	Type	Note	Next
19.0		L onto Oak Knoll Rd	0.7
19.7		L onto Buckley Rd	0.8
20.5		L onto Merri Oaks Rd	0.0
20.5		R onto Cuba Rd	0.7
21.2		R onto Kelsey Rd	2.6
23.8		R onto Miller Rd	4.6
28.4		L onto Echo Lake Rd	0.3
28.7		R onto Old McHenry Rd	5.6
34.3		L onto Robert Parker Coffin Road	0.0
34.3		End of route	0.0

15.6 miles. +565/-611 feet